



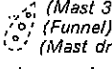






















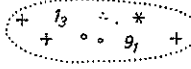



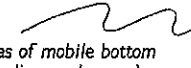



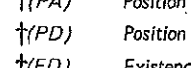







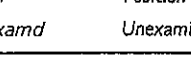














## Metric Charts

   <p>1 Rock which does not cover (with elevation above MHWs or MHHW, or where there is no tide, above MSL)</p>	  <p>(Masts) (Mast 3m) (Funnel) (Mast dries 2-1m) Large scale charts</p> <p>12 Wreck of which the masts only are visible</p>	 <p>19 Eddies</p>
   <p>2 § Rock which covers and uncovers (with elevation above chart datum)</p> <p>3 Rock awash at the level of chart datum</p> <p>4 Submerged rock with 2 metres or less water over it at chart datum, or rock ledge on which depths are known to be 2 metres or less, or a rock or rock ledge over which the exact depth is unknown but which is considered to be dangerous to surface navigation</p>	 <p>(Oa) Unsurveyed wreck over which the exact depth is unknown but which is considered to have a safe clearance at the depth shown</p> <p>14 Wreck over which the exact depth of water is unknown but is thought to be 28 metres or less, and which is considered dangerous to surface navigation</p>	 <p>20 Kelp</p>
  <p>5 Shoal sounding on isolated rock</p> <p>6 Submerged rock not dangerous to surface navigation</p>	 <p>15 Wk</p> <p>15 † Wreck over which the depth has been obtained by sounding, but not by wire sweep</p>	<p>21 Bk Bank</p> <p>22 Sh Shoal</p> <p>23 Rf Reef</p> <p>24 Le Ledge</p>
  <p>10 § Coral reef</p> <p>6a Submerged danger with depth cleared by wire drag</p>	 <p>15 Wk</p> <p>15a † Wreck which has been swept by wire to the depth shown</p>	 <p>25 Breakers</p>
  <p>10 § Coral reef</p> <p>6a Submerged danger with depth cleared by wire drag</p>	 <p>15 Wk</p> <p>15a † Wreck which has been swept by wire to the depth shown</p>	<p>27 Obstn Obstruction</p> <p>28 Wk Wreck</p> <p>29 See 17 Wreckage</p> <p>29a See 17 Wreck remains</p> <p>30 See 17 Submerged piling</p> <p>30a See 17 Snags; submerged stumps</p>
  <p>10 § Coral reef</p> <p>6a Submerged danger with depth cleared by wire drag</p>	 <p>15 Wk</p> <p>15a † Wreck which has been swept by wire to the depth shown</p>	<p>32 dr Dries</p> <p>33 cov Covers</p> <p>34 uncov Uncovers</p> <p>35 Repd Reported</p>
  <p>10 § Coral reef</p> <p>6a Submerged danger with depth cleared by wire drag</p>	 <p>15 Wk</p> <p>15a † Wreck which has been swept by wire to the depth shown</p>	 <p>38 Limiting danger line</p>
  <p>10 § Coral reef</p> <p>6a Submerged danger with depth cleared by wire drag</p>	 <p>15 Wk</p> <p>15a † Wreck which has been swept by wire to the depth shown</p>	 <p>38 Limiting danger line</p>
  <p>10 § Coral reef</p> <p>6a Submerged danger with depth cleared by wire drag</p>	 <p>15 Wk</p> <p>15a † Wreck which has been swept by wire to the depth shown</p>	 <p>38 Limiting danger line</p>
  <p>10 § Coral reef</p> <p>6a Submerged danger with depth cleared by wire drag</p>	 <p>15 Wk</p> <p>15a † Wreck which has been swept by wire to the depth shown</p>	 <p>38 Limiting danger line</p>
  <p>10 § Coral reef</p> <p>6a Submerged danger with depth cleared by wire drag</p>	 <p>15 Wk</p> <p>15a † Wreck which has been swept by wire to the depth shown</p>	 <p>38 Limiting danger line</p>
  <p>10 § Coral reef</p> <p>6a Submerged danger with depth cleared by wire drag</p>	 <p>15 Wk</p> <p>15a † Wreck which has been swept by wire to the depth shown</p>	 <p>38 Limiting danger line</p>
  <p>10 § Coral reef</p> <p>6a Submerged danger with depth cleared by wire drag</p>	 <p>15 Wk</p> <p>15a † Wreck which has been swept by wire to the depth shown</p>	 <p>38 Limiting danger line</p>
  <p>10 § Coral reef</p> <p>6a Submerged danger with depth cleared by wire drag</p>	 <p>15 Wk</p> <p>15a † Wreck which has been swept by wire to the depth shown</p>	 <p>38 Limiting danger line</p>

§ See note on Drying Heights given in the Introduction

† Where the depth of a wreck exceeds 28 metres, or where a wreck is otherwise considered non-dangerous, the corresponding symbol is generally shown on the largest scale chart only.

‡ This abbreviation is obsolescent